CLASS B

App. F. IX—4

Previous References. (19 61)

File No. APD 151

Serial Nos. PAF 61.

Later References.

Agr. Dept

Forest. Rg

THE MYSORE GOVERNMENT SECRETARIAT

Serial Nos.

SECTION FOR HON'BLE MINISTER
UNDER SECRETARY

for Under Secretary to Govt.

Secl. B. for

SUBJECT :

Release of forest lands.

For
13/4/61
4/5/61

MYSORE—GPD—2,50,000—1-6-61

ಪಂಚಲಕ್ಷಿಕೆ ೨.

ಸರ್ಕಾರದ ಅಧೀನ ಕಾರ್ಯದರ್ಶಿ,
ಅರಣ್ಯ, ಪರಿಸರ ಮತ್ತು ಜೀವಿ
ಶಾಸ್ತ್ರ ಇಲಾಖೆ (ಅರಣ್ಯ-ಬಿ)

Mysore Government Secretariat

AFD File No. 151 FAF of 1961.

[App. F. III 2

Serial No.

D. no. 10265 of 10-11-61.

Letter no. B3-(M2)-21-173/55-61-11-61 from the Cef.

14) put in for perusal. Cef reports that the area is req^d for being granted to the land-less people for cultivation.

15) The notification at p. 3 c/f may now be approved.

CR 13/11 For order.

3/11

16. In the circumstances reported by the Cef in his letter dt 4-XI-61 (p 14/c) the notification at page 3/c may issue.

2.12.61

DS 5/12.

Issued on 22 DEC 1961

22/12

No action is pending and may be recorded as 'D' closs.

B61/1/62

Ed

up. 11 c/f

DEPUTY SECRETARY TO GOVT. NO 2916 AF 5 DEC 1961 AGRICULTURE & FOREST DEPTT.

Note.—Contn. Sheet

Mysore Government Secretariat

AFD File No. 151 FAF of 196) [App. F. III 2

567 AHWDII/61

Serial No.

Subj:- Release of forest lands in Sevenal S.Nos of Hiremathi and Bilki villages of Haridravathi State forest.

—o—

O. No. 5086/61

Letter No. $B_3-M_2-21-173/5$ dt 1-6-61 from the ccf.

1 ccf has sent the proposal for the disforestment of 110-30 Acres of land in Haridravathi State forest of Sagar Dn.

2 He requests the notification to be published in the Mysore Gazette.

3 Before it is published L.D. may scrutinise the draft notification.

for orders,

14/7

LD) 17.7.61

2 LDJ

4) Draft slightly revised

AF) BR 21/7/61

B. HANUMANTHIA.
Under Secretary, Law Depts

5) L.D. has slightly revised the notification. Before issue of

Sri 7

18 JUL 1961
Registrar-I
Law Department.

Sri KPR 19/7

Note.—Contn. Sheet

AF 151 ~~FAF 61~~

5

File No. of 196

Mysore Government Secretariat

Serial No.

the notification, R.D. may see.

28/7 & F.T.O. concurrence

RD) Sd/- 27.7.61

27/7

S. V. PRABHU,
Under Secretary to Government,
Agriculture & Forest Department

Office of the Registrar I R.D.
Date. 28 JUL 1961
No. 926

7 Rev. Deptt. may agree to the proposal of the C.C.F. (P 142 dt 8/8/61)

9/8/61

8 R.D. concurs in the proposal

9/8/61 (P 143 dt 9/8/61) 29/8

9 Since R.D. has no objection, the notification at p. 3 c/f may now be issued.

18/8/61 24/8

10. Please enquire of the Improver for which the area has been declassified.

Sd/-

11) Off. letter to c/f is put up for approval. 5.9.61 p. 13 c/f.

7/9

12) Issued

Sd/- 4.9.61

MYSORE GOVERNMENT 9051 29 JUL 1961 REVENUE D.

Issued on 7-OCT 1961 WD 07273—GPB—PZS—8,00,000—1960

HFD 157, FAF 61. 1 6

No. (B3)M2-21-173/55
Encl-8 & Sketch

Chief Conservator's Office,
Bangalore, dated 1-6-1961.

To

The Secretary to Government,
Agriculture and Forest Department,
Bangalore.

Sir,

Sub:-Release of Forest lands in several Survey numbers of Hiremathi and Bilki villages of Haridravathi State Forest.

Government in their No.AF 7927-31/Ft/56-7 dated 19-10-1956 have ordered the disforestment of 110.30 acres of land in Haridravathi State Forest of Sagar Division. But on actual survey the total extent of the survey numbers was found to be only 83.36 acres. The draft disforestment notification received from the Conservator of Forests, Shimoga Circle in respect of this area is submitted herewith for arranging its publication in the Mysore Government Gazette.

Yours faithfully,

Chief Conservator of Forests.

AGRICULTURE & FOREST DEPARTMENT
No. 13 Encls
TAPPAL SECTION
Date 2-6-61
M. G. S.

Sri Thoogsee

AS 39/5(3)

MYSORE GOVERNMENT SECRETARIAT
NO. 5086
5 JUN 1961
FOREST BRANCH

NO: AF 7515 FR 60

(3) 7

SAGAR FOREST DIVISION. 22 DEC 1960

Notification : Dated:

In exercise of the powers conferred by sub-section (1) of section 30 of the Mysore Forest Act, 1900(Act.No.XI of 1900), as inforce in the Mysore area, the Government of Mysore hereby direct that the area ~~portion of the Forest~~ specified in the schedule below which forms a portion of Haridravathi state forest constituted as per Government Notification R.5057-60-Ft.117-15-60 dated 25-11-1916 shall cease to be a state forest with effect from the date of this Notification ~~(No. DF 7927-31 Ft.56-57 dated 19-10-1956.)~~

District.	Taluk	Hobli.	Name of village.	S.Nos.	Total extent.	Area released	Name of the Block.
					Extent		
Shimoga.	Hosa-nagar.	Kere-halli.	Hiremathi.	2	5:35		
			"	3	8:36		
			"	5	5:27		
			"	9	5:15		
			"	10	8:10	5624-29	88-36	Haridravathi.
			"	11	2:00		
			"	17	12:14		
			"	19	9:36		
			"	21	4:26		
			"	22	10:10		
			"	23	6:20		
			"	24	7:14		
			Bilki.	16.	8:23		
					88:36		

Boundaries or Remarks:

1. Out of the total extents of the above S.Nos. part of areas mentioned in column 7 of the schedule have been released and handed over to the Revenue department as per Govt. Order No.AF 7927-31 FT.56-57 dt.19-10-56 and the same have been treated as enclosures in Haridravati state forest.

2. The description of the boundaries of the state forest will not be changed or altered after disafforestation. They will remain as they are as per Govt. order No.R.5057-60 Ft.117-15-6 dated 25-11-~~1960~~ 1916 as the extents of S.Nos.shown in the schedule are treated as enclosures in the state forest.

Issued 22 DEC 1960

District Forest Officer, Sagar.

By order, etc

E/

U/S; A+I=

4

8

SAGAR FOREST DIVISION.

Notification : Dated.

In exercise of the powers conferred by section 30 of the Mysore Forest Act 1900(Act.No.XI of 1900) as inforce in the Mysore area, the Government of Mysore hereby direct that the portion of the Forest specified in the schedule below which forms a portion of Haridravathi state forest constituted as per Government Notification R.5057-60-Ft.117-15-60 dated 25-11-1916 shall cease to be a state forest with effect from the date of this Notification. ~~(No.DF 7927-81 Ft.56-57 dated 19-10-1956)~~

District.	Taluk	Hobli.	Name of village.	S.Nos.	Total extent.	Area released	Name of the Block.
					Extent		
Shimoga.	Hosa-nagar.	Kere-halli.	Hiremathi.	2	5:35		
			"	3	8:36		
			"	5	5:27		
			"	9	5:15		
			"	10	8:10 ~~5624-29~~	88-36	Haridravathi.
			"	11	2:00		
			"	17	12:14		
			"	19	9:36		
			"	21	4:26		
			"	22	10:10		
			"	23	6:26		
			"	24	7:14		
			Bilki.	16.	8:23		
					88:36.		

Boundaries or Remarks:

1. Out of the total extents of the above S.Nos. part of areas mentioned in column 7 of the schedule have been released and handed over to the Revenue department as per Govt. Order No.DF 7927-81 FT.56-57 dt.19-10-56 and the same have been treated as enclosures in Haridravati state forest.

2. The description of the boundaries of the state forest will not be changed or altered after disafforestation. They will remain as they are as per Govt. order No.R.5057-60 Ft.117-15-6 dated 25-11-~~1960~~ 1916 as the extents of S.Nos.shown in the schedule are treated as enclosures in the state forest.

District Forest Officer,Sagar.

59

SAGAR FOREST NOTIFICATION.

Notification : Dated:

In exercise of the powers conferred by section 30 of the Mysore Forest Act 1900(Act.No.XI of 1900) as inforce in the Mysore area, the Government of Mysore hereby direct that the portion of the forest specified in the schedule below which forms portion of Varidravathi state forest constituted as per Government Notification R.O57-60-F0.117-15-60 dated 25-11-1916 shall cease to be a state forest with effect from the date of this Notification.(~~No.FE 210 FOR 21 Pt.56-57 dated 19-10-1960.~~)

District.	Taluk	Hobli.	Name of village.	S.Nos.	Total extent.	Area released	Name of the Block.
				Extent			
Shimoga.	Saga-ra.	Kare-halli.	Virmathi.	2 5=35			
			"	2 8=36			
			"	5 5=27			
			"	9 5=15			
			"	10 8=10	5624-28	22-36	Varidravathi.
			"	11 2=00			
			"	17 12=14			
			"	19 9=26			
			"	21 4=26			
			"	22 10=10			
			"	22 6=20			
			"	24 7=14			
			Bilki.	10. 8=23			
				88=36			

Boundaries or Remarks:

1. Out of the total extents of the above S.Nos. part of areas mentioned in column 7 of the schedule have been released and handed over to the Revenue department as per Govt. Order No.FE 702F-21 Pt.56-57 dt.19-10-60 and the same have been treated as enclosures in Varidravati state forest.

2. The description of the boundaries of the state forest will not be changed or altered after disafforestation. They will remain as they are as per Govt. order No.R.3057-60 Pt.117-15-6 dated 25-11-~~1960~~ 1916 as the extents of S.Nos.shown in the schedule are treated as enclosures in the state forest.

District Forest Officer, Sagar.

6 10

SAGAR FOREST DIVISION.

Notification : Dated:

In exercise of the powers conferred by section 30 of the Mysore Forest Act 1900(Act.No.XI of 1900) as inforce in the Mysore area, the Government of Mysore hereby direct that the portion of the Forest specified in the schedule below which form a portion of Haridravathi state forest constituted as per Government Notification R.5057-60-Ft.117-15-60 dated 25-11-1916 shall cease to be a state forest with effect from the date of this Notification. ~~Fe.no 7927-31 Ft.56-57 dated 19-10-1956~~.

District.	Taluk	Hobli.	Name of villages.	S.Nos.	Total extent.	Area released	Name of the Block.
				Extent			
Shimoga.	Hosa-nagar.	Kere-halli.	Hiremathi.	2 5=35			
			"	3 8=36			
			"	5 5=27			
			"	9 5=15			
			"	10 8=16	5624-29	88-36	Haridravathi.
			"	11 2=08			
			"	17 12=14			
			"	19 9=36			
			"	21 4=26			
			"	22 10=10			
			"	23 6=20			
			"	24 7=14			
			Bilki.	16. 8=23			
				88=36			

Boundaries or Remarks:

1. Out of the total extents of the above S.Nos. part of areas mentioned in column 7 of the schedule have been released and handed over to the Revenue department as per Govt. Order No.AF 7927-31 FT.56-57 dt.19-10-56 and the same have been treated as enclosures in Haridravati state forest.

2. The description of the boundaries of the state forest will not be changed or altered after disafforestation. They will remain as they are as per Govt. order No.R.5057-60 Ft.117-15-6 dated 25-11-1960 1916 as the extents of S.Nos.shown in the schedule are treated as enclosures in the state forest.

District Forest Officer,Sagar.

7 4

SAGAR FOREST DIVISION.

Notification : Dated:

In exercise of the powers conferred by section 30 of the Kerala Forest Act 1961(Act.No.XV of 1961) as in force in the Kerala area, the Government of Kerala hereby direct that the portion of the Forest specified in the schedule below which form a portion of Veridravathi state forest constituted as per Government Notification No.5057-50-Ft.117-15-50 dated 25-11-1916 shall cease to be a state forest with effect from the date of this Notification, ~~vide G.O.(MS) No.55-57 dated 30-12-1958.~~

District.	Taluk	Kobli.	Name of village.	S.Nos.	Total extent.	Area released	Name of the Block.
				Extent			
Shimoga.	Hose-nagar.	Tara-halli.	Kyrenathi.	2 5=35			
			"	3 8=36			
			"	5 5=27			
			"	9 5=15			
			"	10 8=10	5-24-29	68-36	Veridravathi.
			"	11 2=00			
			"	17 12=14			
			"	19 9=26			
			"	21 4=26			
			"	22 10=10			
			"	23 6=20			
			"	24 7=14			
			Kilki.	16. 8=23			
				88=36			

Boundaries or Remarks:

1. Out of the total extents of the above S.Nos. part of areas mentioned in column 7 of the schedule have been released and handed over to the Revenue department as per Govt. Order No.F 7937-21 Ft.56-57 dt.19-10-58 and the same have been treated as enclosures in Veridravathi state forest.

2. The description of the boundaries of the state forest will not be changed or altered after disafforestation. They will remain as they are as per Govt. order No.5057-50 Ft.117-15-6 dated 25-11-1916 1916 as the extents of S.Nos.shown in the schedule are treated as enclosures in the state forest.

District Forest Officer, Sagar.

ತ್ರೈಕಳ ನಂ.

ಮ್ಯಸೂರು ಸರ್ಕಾರ ಅರಣ್ಯ ಇಲಾಖೆ.
ಸಾಗರ ವಿಭಾಗ ಅರಣ್ಯ ಇಲಾಖೆ.

ಮ್ಯಸೂರು ಸರ್ಕಾರವು ಅರಣ್ಯ ಇಲಾಖೆಯ ಮಂದು ಪುಸ್ತಕದ (೪) ನೇ ಗಿ೯೦೨ ಕಾಯಿದೆ ಸಂಖ್ಯೆ ೨೦ ರಲ್ಲಿ ಕೊಟ್ಟಿರುವ ಅಧಿಕಾರಗಳನ್ನು ಉಪಯೋಗಿಸಿಕೊಂಡು ಕೆಳಗೆ ಪಟ್ಟಿ ಮಾಡಿರುವ ಪ್ರದೇಶಗಳನ್ನು ಕಾಯ್ದಿಟ್ಟ ಅರಣ್ಯವೆಂದು ಪುನಃ ಘೋಷಿಸಿರುತ್ತದೆ. (ಸಂಖ್ಯೆ ~~ಫಿ೨೯೨ x 2-೬೨೨೯೨೦೨-೧೪೬ ತಾ.೨೪-೧೨-೧೯೧೯~~ ~~ಸಂಖ್ಯೆ ಕಾ೧೧೨೪೬೪೪.೧೪-೧೫೦೦ ದಿನಾಂಕ ೭-೧-೧೯೦೨~~ ಕೆಳಗಿನ ೨ ಪ್ರತ್ಯೇಕ ಮ್ಯಸೂರು ಅರಣ್ಯ ಇಲಾಖೆಯ ಕಾಯಿದೆ ಗಿ೯೦೨ ಪ್ರಕರಣ ೧೮-೨ ರ ಅರಣ್ಯ ಕೆಸುಗಳು ಸಂಖ್ಯೆ ೯೯ ನೇ ಕೆಸುಗಳ ಪ್ರತ್ಯೇಕ ಮೆಲ್ಕಂಡ ಪುನ್ನಷಂಗಳಲ್ಲಿ ಬಿಡುಗಡೆಯಾಗಿವೆ.

ಪ್ರಕಟಣೆ

ಸಂಖ್ಯೆ	ಗ್ರಾಮದ ಹೆಸರು	ಹೋಬಳಿ	ಗ್ರಾಮದ ಹೆಸರು	ಪುನ್ನ ಷಂಗಳುಳ್ಳಂಥ ಹಿಡುವಳಿಯ ಹೆಸರು	ಸ. ಸರ್ವೆ ನಂ.	ವಿಸ್ತೀರ್ಣ ಗುಂ	ವಿಸ್ತೀರ್ಣ ಎಕರೆ	ಷರತ್ತುಗಳು
1	2	3	4	5	6	7	8	
೧೪೬	ಹೊಸನಗರ	ಹೊಸನಗರ	ಹೊಸನಗರ	ಹೊಸನಗರ	೨	೩೫-೨೩	೩೫-೨೩	ಕಲಂ ಪ್ರಕಾರ
					೩	೮-೩೭	೮-೩೭	
					೪	೩-೨೭	೩-೨೭	
					೬	೩-೧೪	೩-೧೪	
					೧೦	೮-೧೦	೮-೧೦	
					೧೧	೨-೦೦	೨-೦೦	
					೧೨	೧೨-೧೪	೩-೨೪	
					೧೬	೬-೩೬	೬-೩೬	
					೨೧	೪-೨೬	೪-೨೬	
					೨೨	೧೦-೧೦	೧೦-೧೦	
					೨೩	೬-೩೦	೬-೩೦	
					೨೪	೭-೧೪	೭-೧೪	
				ಬಲಕ್ಕೆ.	೧೬	೮-೨೨	೮-೨೨	
				ಜಮ್ಮ		ಲೂ-೩೬		

ಸರ್ಕಾರದ ಕಡತ ಸಂಖ್ಯೆ ವಿವಿಧ ೭೯-೨೧/ವಿಪ.ಅರಣ್ಯ.೩೬-೩೭ ರ ೧೬-೧೦-೩೬ ರ ಪ್ರಕಟಣೆಯ ಮೆಲ್ಕಂಡ ಹಿಡುವಳಿಗಳಲ್ಲಿ ಕಲಂ ಸಂಖ್ಯೆ ೭ ರಲ್ಲಿ ಸೂಚಿಸಿರುವ ಪ್ರಕಾರ ಸಂಬಂಧಿಸಿದ ಪಟ್ಟಾ ಪ್ರದೇಶಗಳಿಂದ ಈ ಕೆಳಕಂಡಿರುವ ಪುನ್ನಷಂಗಳನ್ನು ಪೂರ್ಣವಾಗಿ ಅಥವಾ ಭಾಗಶಃ ಬಿಡುಗಡೆ ಮಾಡಿ ಈ ವಿಸೂಚನೆಯ ಮೂಲಕ ಅರಣ್ಯ ಪ್ರದೇಶದಿಂದ ಹೊರಗಿಡಲಾಗಿದೆ.

ಪುನ್ನ ಷಂಗಳು ವಿವರವಾಗಿ ಪಡಕ್ಕದಲ್ಲಿ ಬರೆಯಲಾಗಿದೆ ಮತ್ತು ಈ ಪುನ್ನ ಷಂಗಳುಳ್ಳಂಥ ಹಿಡುವಳಿಗಳ ಅಂಚಿನ ಹೆಸರುಗಳು ಮತ್ತು ಸರ್ವೆ ನಂಬ್ರಗಳು ಇಲ್ಲಿ ಕೊಟ್ಟಿರುವಂತೆ ಇರುತ್ತವೆ. ೧೬-೧೦-೩೬ ರ ಪ್ರಕಟಣೆಯಲ್ಲಿ ಹೇಳಿರುವ ಪಟ್ಟಾ ಸಂಖ್ಯೆ ೨೬೬೨ ಮತ್ತು ಅದರ ಹದ್ದುಬಸ್ತು ಪುನ್ನ ಷಂಗಳು ಸೇರಿರುವುದಿಲ್ಲ.

Gullshankaraiah
District Forest Officer, 29/10
Sagar Division, Sagar.

ಶ್ರೀ ಕೆ.ಬಿ.ಎಸ್.
ಮೈಸೂರು ಕೆಪಿಸಿಸಿ ಲಂಚಾವತಾರದ
ನಿಜವಾದ ವಿಚಾರ ಲಂಚಾವತಾರವು.

ಮೈಸೂರು ಕೆಪಿಸಿಸಿ ಲಂಚಾವತಾರದ ಮಸೂದೆ (ಸಿ.ಸಿ.ಬಿ.ನಂ.೧೬೦) ಕುರಿತು ಸಂಬಂಧಿಸಿದಂತೆ ಈ ಕೆಳಕಂಡ ಪ್ರಶ್ನೆಗಳನ್ನು ದಿನಾಂಕ:೨೦-೧೨-೧೯೬೨ ರಂದು ಪ್ರಶ್ನೋತ್ತರ ಸಮಯದಲ್ಲಿ ಮಾನ್ಯ ಸದಸ್ಯರುಗಳಿಗೆ ಉತ್ತರಿಸಲು ಸಿದ್ಧವಾಗಿರುವಂತೆ ಮಾನ್ಯ ಶ್ರೀ. ಸಂಜೀವಪ್ಪ, ಮಾನ್ಯ ಸಚಿವರು, ಸಹಕಾರ ಮತ್ತು ಸಣ್ಣ ಕೈಗಾರಿಕೆಗಳು ಇವರಿಗೆ ಸೂಚಿಸಲಾಗಿದೆ.

೬೬೧. ಶ್ರೀ ಎಂ.ಎಸ್. ಶಂಕರಪ್ಪ, ಶ್ರೀ ಎಂ.ಎಸ್. ಶಿವಣ್ಣ, ಶ್ರೀ ಎಂ.ಎಸ್. ಪಾಟೀಲ್, ಶ್ರೀ ಎಂ.ಎಸ್. ಪಾಟೀಲ್ (ಸೊರಬ),

(Extract) from the

HARIDRAVATI STATE FOREST

Statement of the Area to be released to the Revenue Department
Vid. G.No R 5057-60 Ft 117 15 G DT 25 AUG 1956

NAME OF VILLAGE	S No	Area got from the Revenue Department. AC	G
Hire Mathi	2	5	35
	3	6	36
	5	5 -	27
	9	5 -	15
	10	8 -	10
	11	2 -	0
	17	5 -	24
	19	9 -	36
	21	4 -	26
	22	10 -	10
	23	6 -	20
	24	7 -	14
Bilki - -	16 -	8 -	23
Total		88.	36

REFFRANCE.

Areas to be released with S No. - - - - - -

Village Boundary - - - - - -

Surveyed by B V Muniswamy Forest Surveyor
Season October 1957

C Jayaramadeppa
Divisional Forest Officer
working plans and ~~forest Surveyor~~

Copy
[illegible]
District Forest Officer,
Sagar Division, Sagar.

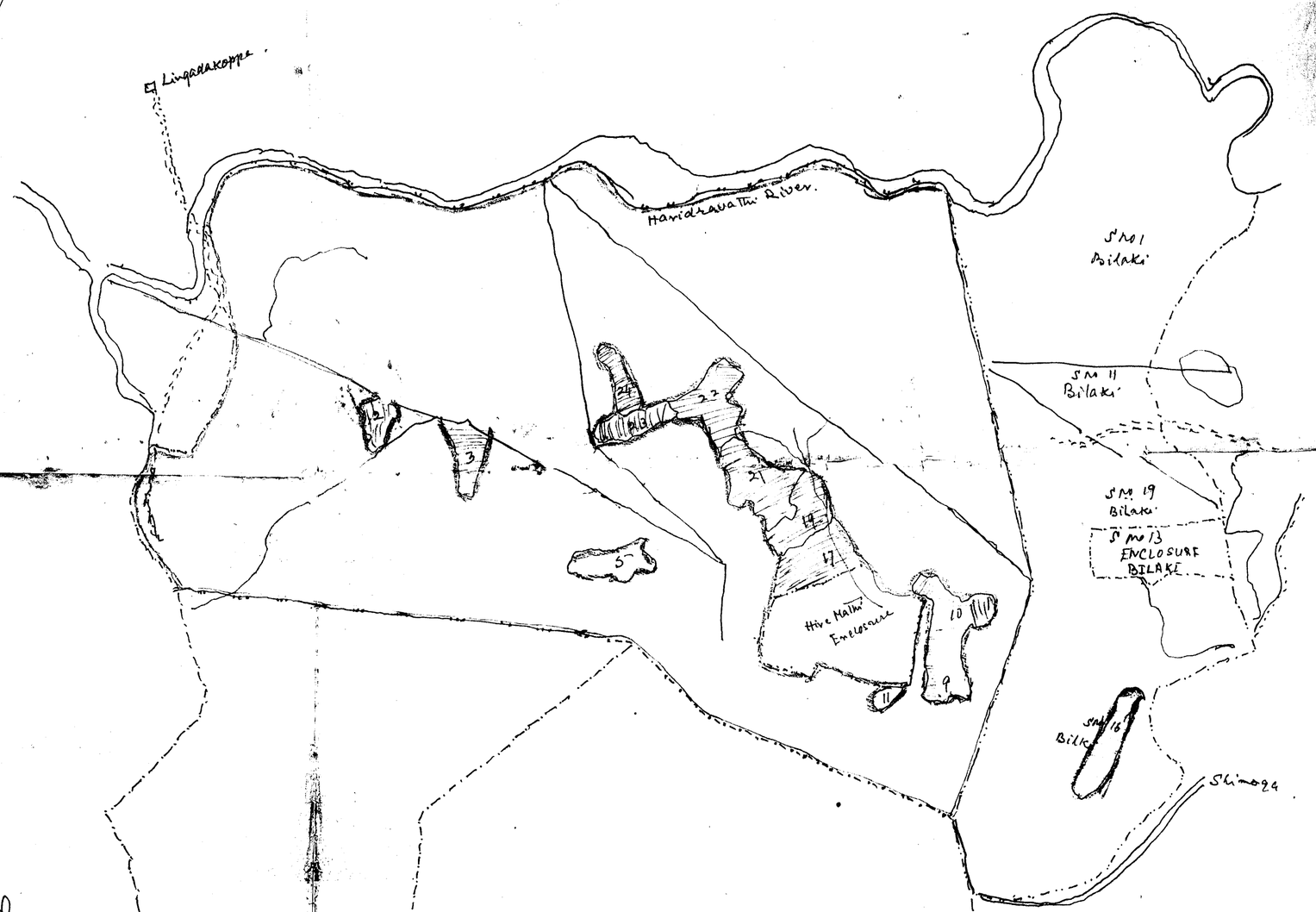

ಪ್ರೊಫೆ ಲಗ್ಗೆ.
ಮೈಸೂರು ಸರ್ಕಾರ ಅರಣ್ಯಇಲಾಖೆ.
ಸಾಗರ ವಿಭಾಗ ಅರಣ್ಯಇಲಾಖೆ.

ಮೈಸೂರುಸರ್ಕಾರವು ಅರಣ್ಯಇಲಾಖೆಯ ಮಿಸಿಲಿ (XI ಸಾಗರ ೧೦೨) ಕೊಯಿಜಿ ನಂಬ್ರ ೩೦ ಪ್ರಕಾರ ಈ ಕೆಳಗಿನ ಶೆಡ್ಯೂಲುಗಳಲ್ಲಿ ನಮೂದಿಸಿರುವ ಪ್ರದೇಶವನ್ನು ಪರಿಶ್ರವಣಿ ಮಿಸ್ಸಲಾಂಗಲ್ಲಿ ಕಾಯ್ದಿರಿಸಿ ಘೋಷಣೆ ಮಾಡಿದೆ. (ನಂಬ್ರ ಫೈನಲ್ ನೋಟಿಫಿಕೇಷನ್ ನಂ ೩೨-೦೦ ಬೆ ಫೈ.ಟಿ. ೧೧೨-೧೯೩೮-೧೯ ದಿನಾಂಕ ೨೩-೧೧-೧೯೩೮, ನಂಬ್ರ ಫೈನಲ್ ನೋಟಿಫಿಕೇಷನ್ ನಂ. ೩೫ ೧೧೦೦ ಬೆಳಿಮು ಫೈ ಟಿ ೧೧೨-೧೯೩೮-೧೯ ದಿನಾಂಕ ೨೩-೧೧-೧೯೩೮) ಈ ಪ್ರಕಾರ ಮೈಸೂರು ಅರಣ್ಯ ಇಲಾಖೆಯ ಕೊಯಿಜಿ ೧೧೦ ಮತ್ತು ೧೧೮ ಮಿಸ್ಸಲಾಂಗಳ ಕೆಲವು ಭಾಗವನ್ನು ಸಂಬ್ರ ನಾಗರ ಕಾಡುಸಂರಕ್ಷಣೆ ಪ್ರಕಾರ ಮೀಸಲು ಅರಣ್ಯವೆಂದು ಘೋಷಿಸಲಾಗಿದೆ.

ಶೆಡ್ಯೂಲು.

ತಾಲ್ಲೂಕು	ಹೋಬಳಿ	ಗ್ರಾಮದ ಹೆಸರು	ಮಿಸ್ಸಲಾಂಗಲ್ಲಿರುವ ಜಿಲ್ಲೆ ಕೊಯಿಯಲ್ಲಿಂದಿರುವ ಪ್ರದೇಶ.			ಭಾಗದ ಹೆಸರು
			ಕ್ರ. ನಂಬ್ರ	ವಿಸ್ತೀರ್ಣ ಚದರಮೈಲಿಗಳಲ್ಲಿ	ಗ್ರಾಮದ ಭಾಗ	
1	2	3	4	5	6	7
ಹೊಸನಗರ			೧	೫-೨೫	೫-೨೫	ಪರಿಶ್ರವಣಿ.
			೨	೮-೨೬	೮-೨೬	
			೩	೫-೨೨	೫-೨೨	
			೪	೫-೧೩	೫-೧೩	
			೧೦	೮-೧೦	೮-೧೦	
			೧೧	೨-೦೦	೨-೦೦	
			೧೨	೧೨-೧೪	೫-೨೪	
			೧೪	೪-೨೬	೪-೨೬	
			೨೧	೪-೨೬	೪-೨೬	
			೨೨	೧೦-೧೦	೧೦-೧೦	
			೨೩	೬-೩೦	೬-೩೦	
			೨೪	೭-೧೪	೭-೧೪	
		ಬಳಿಕೆ.	೧೬	೮-೨೨	೮-೨೨	
		ಜುಮ್ಮ.		೮೮-೨೬		

ಸರ್ಕಾರದ ಪ್ರಕಟಣೆ ಸಂಬ್ರ ಎ.ಎಫ್. ೭೯-೨೯-೨೧/ಎಸ್. ಜಿ. ಬಿ. ೫-೪೨ ದಿನಾಂಕ ೧೯-೧೦-೪೩ ಪ್ರಕಾರ ಮೇಲ್ಕಂಡ ಶೆಡ್ಯೂಲುಗಳಲ್ಲಿ ನಮೂದಿಸಿರುವ ಕೆಲವು ನಂಬ್ರ ೭೮ ಮತ್ತು ೭೯ ಮಿಸ್ಸಲಾಂಗಲ್ಲಿ ಸೇರಿದ ಪ್ರದೇಶಗಳನ್ನು ಸಂಬ್ರ ನಾಗರ ಕಾಡುಸಂರಕ್ಷಣೆ ಪ್ರಕಾರ ಮೀಸಲು ಅರಣ್ಯವೆಂದು ಘೋಷಿಸಲಾಗಿದೆ.

ಮಿಸ್ಸಲಾಂಗಲ್ಲಿ ವಿವರವಾದ ಹದ್ದುಬಸ್ತುಗಳನ್ನು ಮತ್ತು ವಿಸ್ತೀರ್ಣಗಳನ್ನು ಮೇಲ್ಕಂಡ ಜಿಲ್ಲೆಯಲ್ಲಿಂದ ಬದಲಾವಣೆಗಳಿಗೆ ಅಧೀನವಾಗಿ ಕಾಯ್ದಿರಿಸಿರುವ ಸರ್ಕಾರದ ಪ್ರಕಟಣೆ ಸಂಬ್ರ ಆರಣ್ಯಂ ೩೫ ಎಂ ಪಿಸಿ. ಟಿ ೧೧೨-೧೯೩೮-೧೯ ದಿನಾಂಕ ೨೩-೧೧-೧೯೩೮ ಪ್ರಕಾರ ತಿದ್ದುಪಡಿಯಾಗಿರುವ ಸರ್ಕಾರದ ಪ್ರಕಟಣೆ ಸಂಬ್ರ ಎ.ಎಫ್. ೭೯-೨೯-೨೧/ಎಸ್. ಜಿ. ಬಿ. ೫-೪೨ ದಿನಾಂಕ ೧೯-೧೦-೪೩ ಪ್ರಕಾರ ತಿದ್ದುಪಡಿಯಾಗಿರುವ ಮೇಲ್ಕಂಡ ಮಿಸ್ಸಲಾಂಗಲ್ಲಿರುವ ಪ್ರದೇಶಗಳಲ್ಲಿ ಇರತಕ್ಕ ವಿವಿಧ ಇಲಾಖೆಗಳಿಗೆ ಸೇರಿದ ಹಕ್ಕುಗಳನ್ನು ಈ ಮೂಲಕ ಕಾಯ್ದಿರಿಸಲಾಗಿದೆ ಎಂದು ಘೋಷಿಸಲಾಗಿದೆ.

C. M. Shankaraiah
District Forest Officer, Sagar Division, Sagar.

M. G. S. App. F VI—G. 2]

SUBJECT..... p. 1617 ..... 1613/

Diary No. of letter replied to .....

Mysore Government Secretariat

( )

the 195

Issued

Date of issue..... 7-OCT-1961 195

Signed by.....

May this bd
- (i) printed?
- (ii) treated as a Standing Order?
- (iii) published in the Gazette, English Part?
- (iv) translated?
- (v) placed at the disposal of the Press?
- (vi) published in the Gazette, Kannada Part?

Section

Serial No.

File No.

~~*Proceedings of the Government of*~~ *Mysore*

7-OCT 1961

~~Read~~ Letter

a/r to your letter No. 13-M2-21-1961/15-9 dt 1-6-61, on the above subject, I am directed to request you to indicate the purpose for which the area was diverted. The information should be furnished to Govt early

Order thereon.—No.

Yrs
Sd/-
Yr AFD

ok
2/9

14 17

No.(B3)M2-21-173/55

Chief Conservator's Office,
Bangalore, dated 4-11-1961.



To

The Secretary to Government,
Agriculture and Forest Department,
Bangalore.

Sub:- Release of Forest lands in several survey numbers Hiremathi and Bilki villages of Haridravathi State Forest.

Ref:- Your letter No.AFD 151 FAF 61 dated 7th October 1961.

--



The area in question has been ordered to be disforested as per Government order No.AF 7927-31/Ft-1-56-7 dated 19-10-1956 for being granted to the landless people for cultivation.

Yours faithfully,

Chief Conservator of Forests.

AS/2/11(2)

GOVERNMENT OF MYSORE.

No.AFD 151 FAF 61. Mysore Government Secretariat,
Vidhana Soudha,
Bangalore, Dated, 22 DEC 1961

NOTIFICATION

In exercise of the powers conferred by sub-section (1) of section 20 of the Mysore Forest Act, 1900 (Act.No. I of 1900), as in force in the Mysore area, the Government of Mysore hereby directs that the area specified in the schedule below which forms a portion of Hariharavathi state forest constituted as per Government Notification R.3067-80-Ft.117-1s-60, dated the 25th November 1960 shall cease to be a state forest with effect from the date of this Notification.

Sl. No.	Taluk.	Hobli.	Name of village.	S.No.	Total extent.	Area re-leased.	Name of the block.
Shim-oga.	Hose-nagar.	Sore-kalli.	Hiregathi.	2 3 5 9 10 11 17 18 21 22 23 24 25	56.14-20	22-36	Hariharava-thi.
			Bilki.	16			

Boundaries of enclosures. 1. Out of the total extents of the S.Nos. part of the areas mentioned in column 7 of the schedule have been released and handed over to the Revenue Department as per Govt. order No.AF 7367-31 FT.58-57, dated 13-11-58 and the same have been treated as enclosures in Hariharavathi State Forest.

2. The description of the boundaries of the state forest will not be changed or altered after disafforestation. They will remain as they are as per Government Order No.R.3067-80 Ft.117-1s-60, dated 25-11-1960 as the extents of S.Nos. shown in the schedule are treated as enclosures in the state Forest.

By order and in the name of the Governor of Mysore.

Sd/-
(S.V. Prabhu)
Under Secretary to Government,
Agriculture & Forest Department.

To
The Compiler, Mysore Gazetter for publication in the Gazette.
Copies to -
The Divisional Commissioner, Mysore Division, Mysore.
The Deputy Commissioner, Shimoga.
The Chief Conservator of Forests in Mysore, Bangalore.
The Deputy Conservator of Forests, Shimoga Division, Shimoga, with reference to his letter No.(22)No.11-170/58, dated 1-6-1961.
The Revenue Department.
3/o Weekly Gazette.

(S.V. Prabhu)
Under Secretary to Government,
Agriculture & Forest Department.

GOVERNMENT OF MYSORE.

No. FRL 1 F 61. Mysore Government Secretariat,
Vikasa Soudha,
Bangalore, dated,

NOTIFICATION

In exercise of the powers conferred by sub-section (1) of section 20 of the Mysore Forest Act, 1961 (Act 1 of 1962), as in force in the Mysore area, the Government of Mysore hereby direct that the area specified in the schedule below being a portion of Hariyavanal state forest constituted as per Government Notification No. FOR 7-67-Fort.117-1 dated 16th November 1970 shall cease to be a state forest with effect from the date of this Notification.

Sl. No.	Name of Village.	Name of Hobli.	Name of Taluk.	Survey Numbers.	Total extent.	Remarks.
1.	Hosa-durga.	Hosa-durga.	Hosa-durga.	1 2 3 4 5 6 7 8 9 10 11 17 18 21 22 23 24 25 26 Total.	66-4-22	Reserved-ed.

Description of Boundaries.

1. The details of the boundaries of the area of the forest will not be published or entered after Notification. They will remain as they are as per Government order No. FOR 7-67-Fort.117-1 dated 16-6-1970 at the Office of R.F.O. Hosa-durga in the Taluk Office Records as enclosures in the state forest.

By order and in the name of the Governor of Mysore,

Sd/-
(S.V. Patil)
Under Secretary to Government,
Agriculture & Forest Department.

To
The Controller, Mysore Gazetteer for publication in the Gazette.
Copies to:-
The Divisional Forest Officer, Mysore Division, Mysore,
The Deputy Commissioner, Kolar,
The Chief Conservator of Forests, Mysore, Bangalore.
with reference to his letter No. Forest-1-1757-70-1 dated 1-6-1971.
The Accountant General,
The Secretary Gazette.

Sd/-
(S.V. Patil)
Under Secretary to Government,
Agriculture & Forest Department.